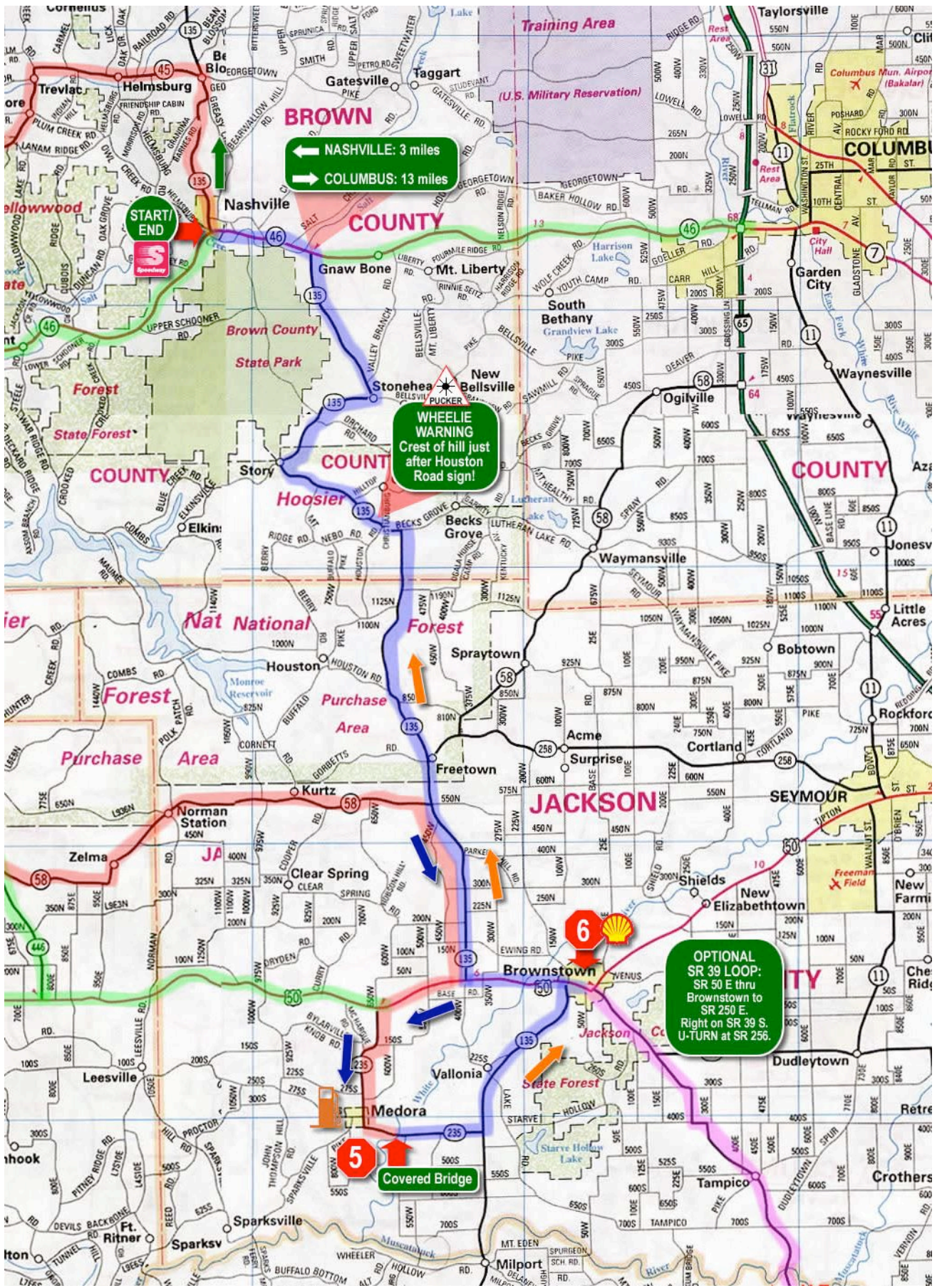


1 M

2 Covered Bridge





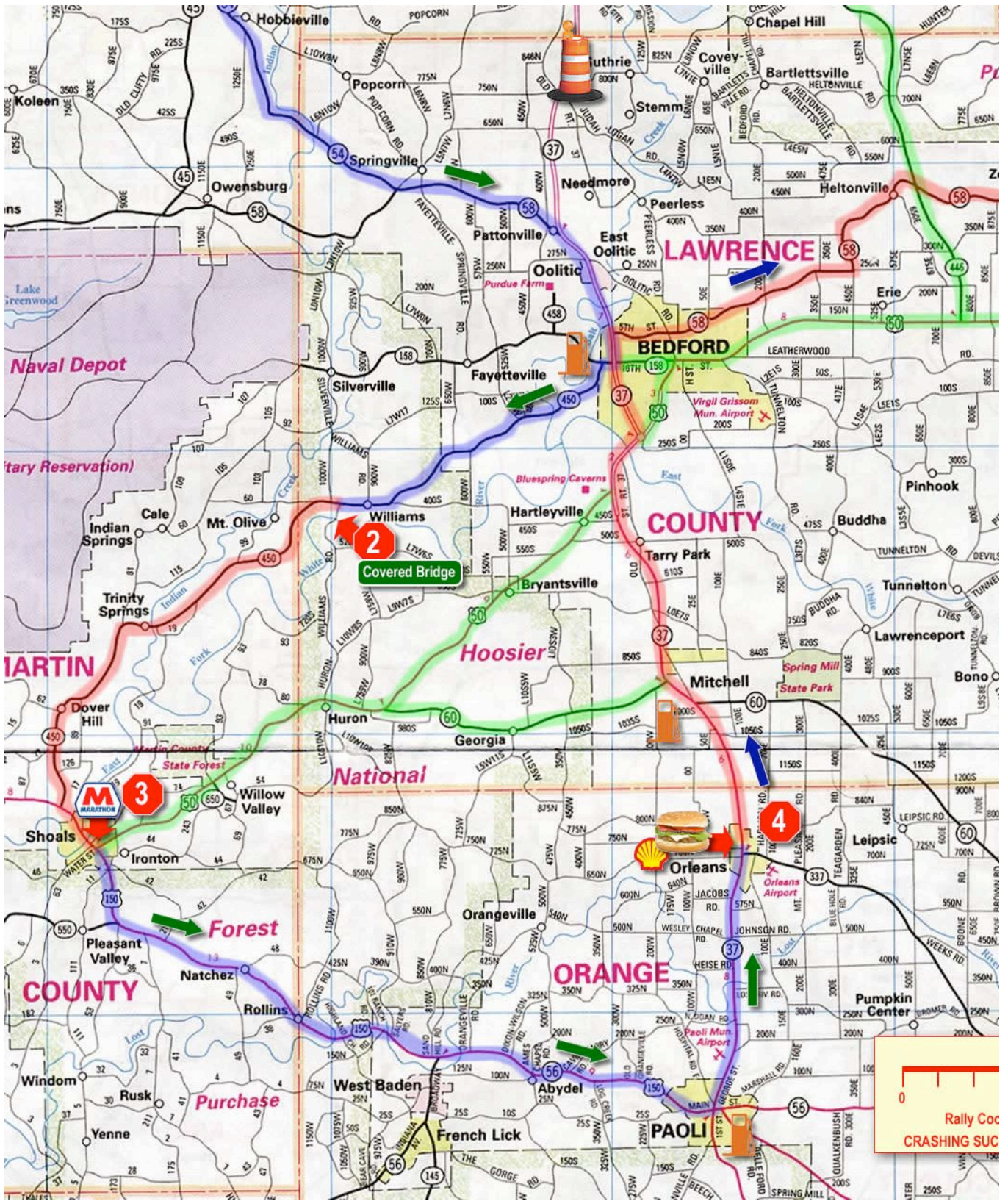
← NASHVILLE: 3 miles  
→ COLUMBUS: 13 miles

WHEELIE WARNING  
Crest of hill just after Houston  
Road sign!

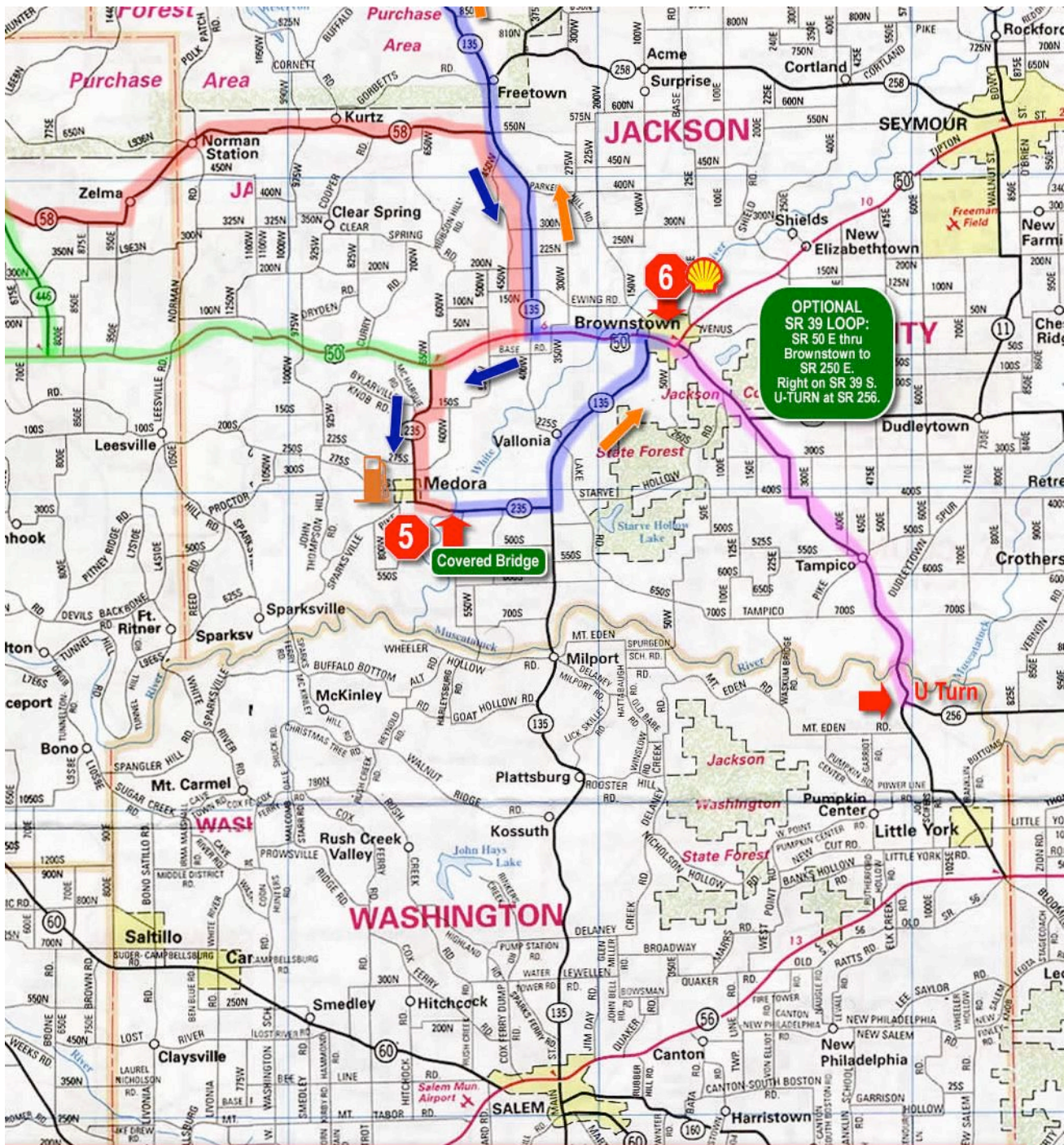
OPTIONAL  
SR 39 LOOP:  
SR 50 E thru  
Brownstown to  
SR 250 E.  
Right on SR 39 S.  
U-TURN at SR 256.

5  
Covered Bridge

6  
Shell



Rally Coc  
CRASHING SUC



Miles 0 5 10

Rally Coordinator: Brian Wringer 765-714-2761

ASHING SUCKS. PLEASE OBEY ALL LAWS OF PHYSICS.

Main Routes █ █  
 "Cruiser" and Alternate Shorter Routes █  
 Optional SR39 Loop █

